

PATHWAYS TO WATER QUALITY IMPROVEMENTS IN THE MYRTLE CREEK SUB-CATCHMENT

MYRTLE CREEK CATCHMENT SAMPLES

- **All samples were collected on 17 January 2019.**
- Samples were labelled as follows (in order from top of Myrtle Creek to bottom of Myrtle Creek):
 - Myrtle Creek Blair Road.
 - Myrtle Creek # 2.
 - Up River Gully – this gully drains directly into Myrtle Creek and drains all of Up River starting at Riley Road.
 - Myrtle Creek Quarry Road – taken before the Foxdale Quarry.
 - Foxdale Drain.

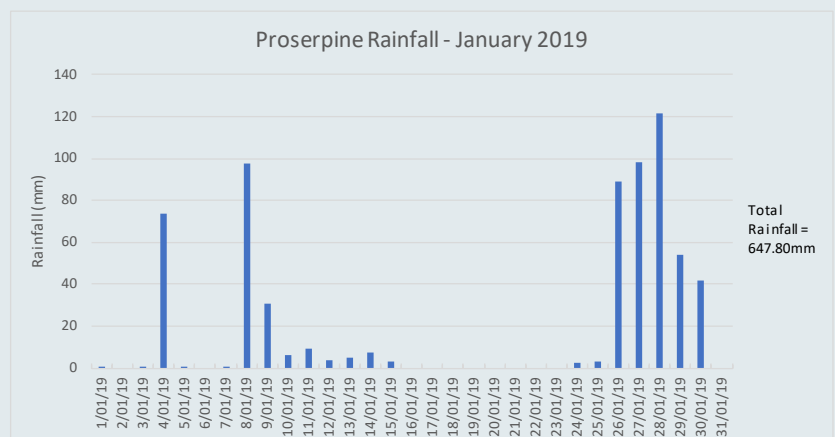


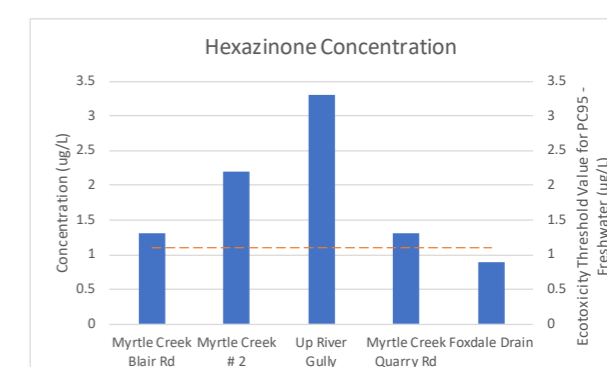
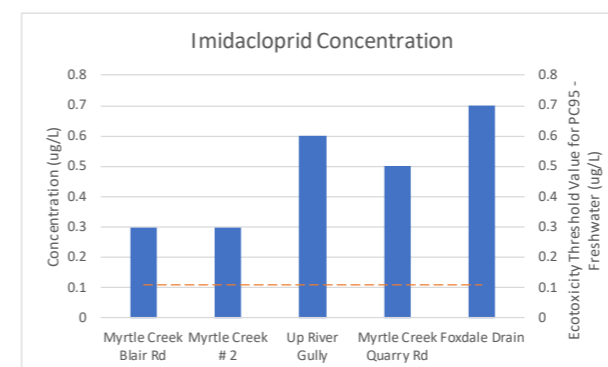
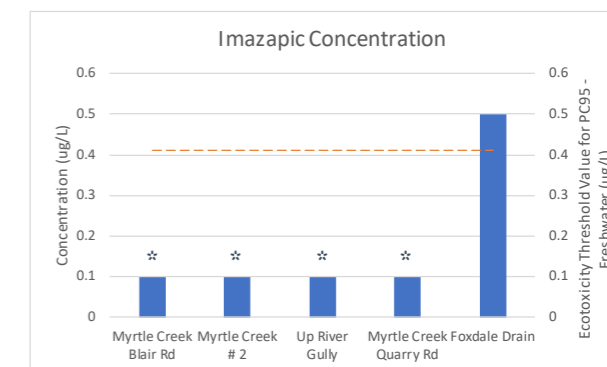
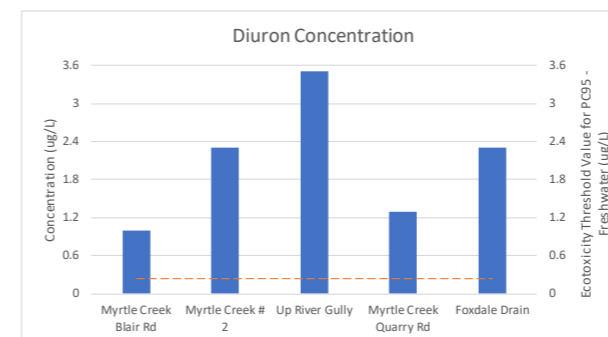
Figure 1 Proserpine rainfall data for January 2019 – read from Glen Isla weather station



Figure 1 Google Earth image of catchment samples

SAMPLE	DIURON (UG/L)	ATRAZINE (UG/L)	ISOXAFLUTOLE (UG/L)	IMAZAPIC (UG/L)	IMIDACLOPRID (UG/L)	HEXAZINONE (UG/L)	METOLACHLOR (UG/L)
Myrtle Crk Blair Rd	1	<1	<0.2	<0.2	0.3	1.3	<0.2
Myrtle Crk # 2	2.3	<1	<0.2	<0.2	0.3	2.2	<0.2
Up River Gully	3.5	<1	<0.2	<0.2	0.6	3.3	0.2
Myrtle Ck Quarry Rd	1.3	<1	<0.2	<0.2	0.5	1.3	<0.2
Foxdale Drain	2.3	<1	<0.2	0.5	0.7	0.9	<0.2
Pesticide Ecotoxicity Threshold Values for PC95 - Freshwater (ug/L) ^	0.23	1.1	0.46	0.41	0.11	1.1	0.71

SAMPLE	AMETRYN (UG/L)	METRIBUZIN (UG/L)	PENDIMETHALIN (UG/L)	TEBUTHIURON (UG/L)	2,4-D (UG/L)	MCPPA (UG/L)	FLUROXYPYR (UG/L)
Myrtle Crk Blair Rd	<0.2	<2	<0.5	<1	<1	<1	<0.5
Myrtle Crk # 2	<0.2	<2	<0.5	1	<1	<1	<0.5
Up River Gully	<0.2	<2	<0.5	<1	<1	<1	1.1
Myrtle Ck Quarry Rd	<0.2	<2	<0.5	<1	<1	<1	<0.5
Foxdale Drain	<0.2	<2	<0.5	<1	<1	<1	1.2
Pesticide Ecotoxicity Threshold Values for PC95 - Freshwater (ug/L) ^	0.33	2.6	2.1	13	N/A*	N/A*	160



Note:

* chemical concentrations were below the analysis instruments level of reporting (LOR). In these cases, concentrations are presented as half the LOR to provide an estimate.

All results reported represent the concentration levels of the active ingredients in micrograms per litre, which is equivalent to parts per billion.

The pesticide ecotoxicity threshold value for PC95 (Freshwater) was used for reference as these values relate to gazetted waterways. PC95 means that at these pesticide concentrations, 95% of freshwater aquatic species are protected.

Fields highlighted this colour represent loads over the PC95 threshold values.

^References: Proposed aquatic ecosystem protection guideline values for pesticides commonly used in the Great Barrier Reef catchment area: Part 1 (amended). Water Quality and Investigations, Department of Environment and Science, 2017 (amended March 2018).

Proposed aquatic ecosystem protection guideline values for pesticides commonly used in the Great Barrier Reef catchment area: Part 2 (amended). Water Quality and Investigations, Department of Environment and Science, 2017 (amended March 2018).

*No current guideline

Note:

* Where concentrations are <x, the concentration is below the limit of reporting of the analysis instrument

FOR FURTHER INFORMATION PLEASE CONTACT

Molly O'Dea [E mo'dea@sugarresearch.com.au](mailto:mo'dea@sugarresearch.com.au) [M 0439 619 082](tel:0439 619 082)

Copyright © 2019 - All rights reserved. No part of this publication may be reproduced, stored in a retrieval system, or transmitted in any form or by any means, electronic, mechanical, photocopying, recording, or otherwise, without the prior permission of SRA. **Disclaimer** In this disclaimer a reference to 'we', 'us' or 'our' means SRA and our directors, officers, agents and employees. Although we do our best to present information that is correct and accurate, we make no warranties, guarantees or representations about the suitability, reliability, currency or accuracy of the information we present in this Information Sheet, for any purposes. Subject to any terms implied by law and which cannot be excluded, we accept no responsibility for any loss, damage, cost or expense incurred by you as a result of the use of, or reliance on, any materials and information appearing in this Information Sheet. You, the user, accept sole responsibility and risk associated with the use and results of the information appearing in this Information Sheet, and you agree that we will not be liable for any loss or damage whatsoever (including through negligence) arising out of, or in connection with the use of this Information Sheet. We recommend that you contact our staff before acting on any information provided in this Information Sheet. **Warning** Our tests, inspections and recommendations should not be relied on without further, independent inquiries. They may not be accurate, complete or applicable for your particular needs for many reasons, including (for example) SRA being unaware of other matters relevant to individual crops, the analysis of unrepresentative samples or the influence of environmental, managerial or other factors on production.

*This project is funded through the Queensland
Government Reef Water Quality Program.*

