

# PATHWAYS TO WATER QUALITY IMPROVEMENTS IN THE MYRTLE CREEK SUB-CATCHMENT

## MYRTLE CREEK CATCHMENT SAMPLES 2020/2021

Samples collected across 14 weeks from 29 October 2020 to 28 January 2021.

Samples collected from:

- Blair - Myrtle Creek crossing on Blair Road.
- Drain - Up River Road drain.
- Gunna Go - next to Gunna Go Caravan Park. At the first Myrtle Creek crossing on the Bruce Hwy heading North from Proserpine (after Up River Drain enters Myrtle Creek).
- Canta - Cantamessa's crossing.

All results are estimates. One grab sample taken weekly at each site. No flow at Blair site on week 8.

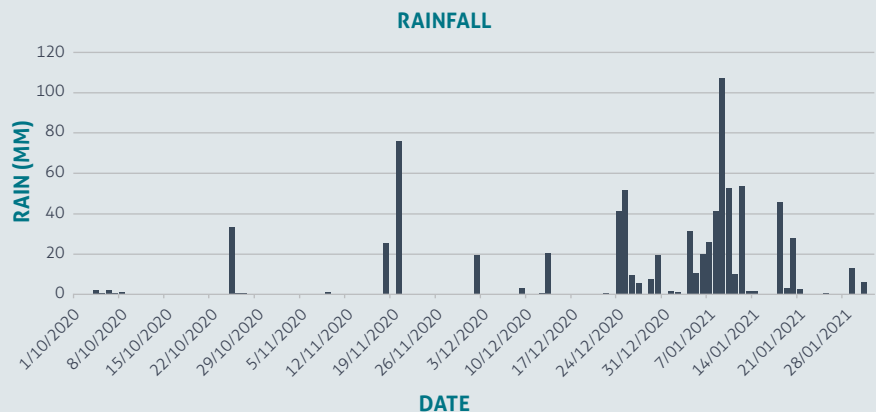


Figure 1 Total rainfall at Wandarra weather station from 1 October 2020 to 31 January 2021: 781.2 mm

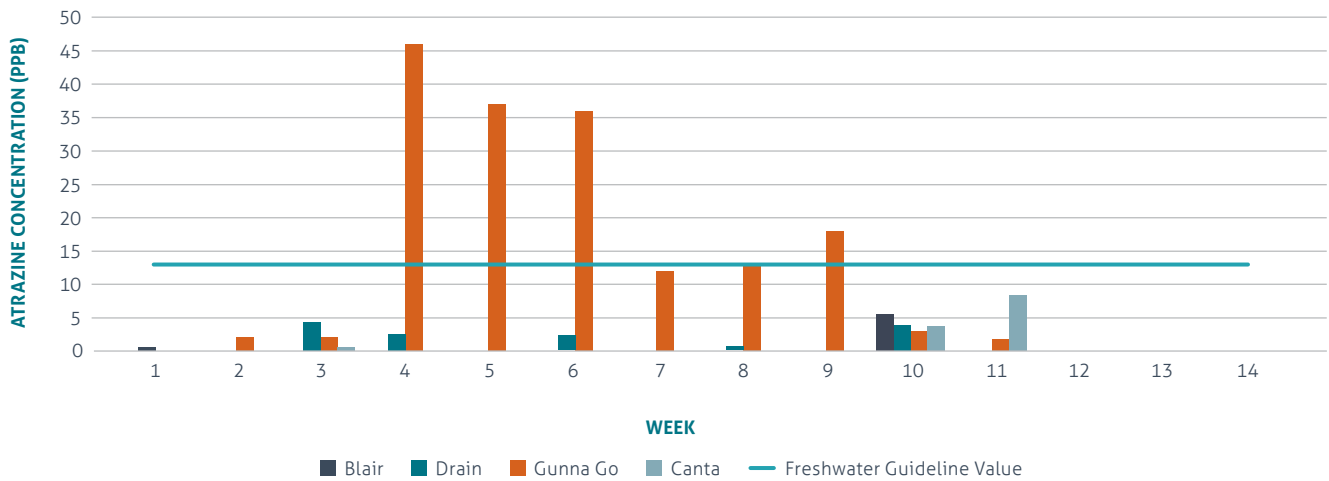


Figure 2 Google Earth image of sample locations.

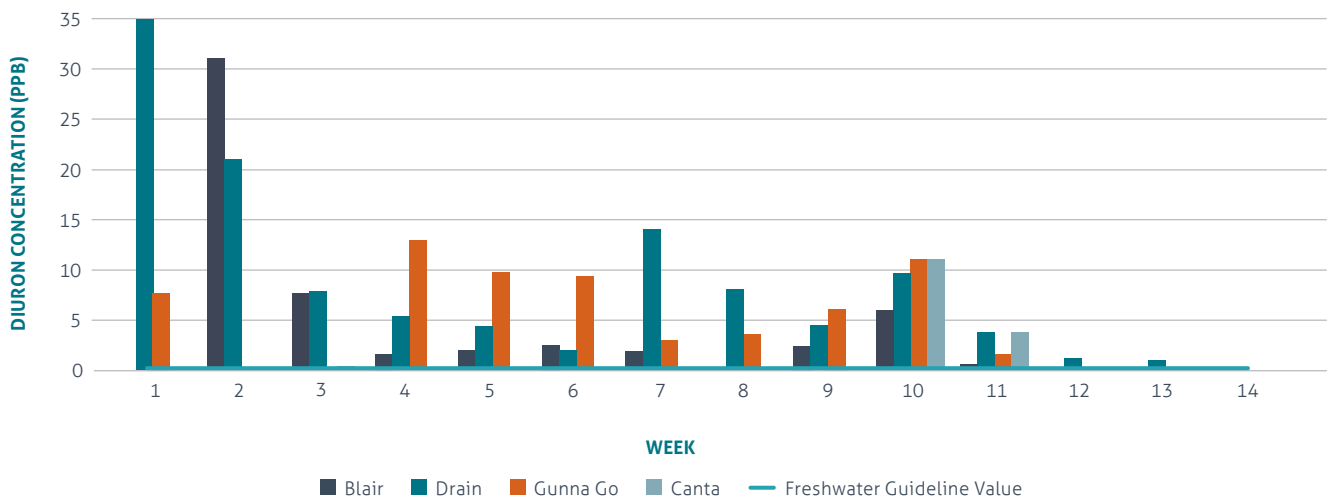
The following graphs show the concentration of pesticide in grab samples collected from "Blair", "Drain", "Gunna Go" and "Canta" sampling locations across 14 weeks from 29 October 2020 to 28 January 2021. The freshwater guideline value is the aquatic ecosystem protection guideline value at the 95% species protection level.

DIN and FRP concentrations at all three sampling locations are presented. The Mackay Whitsunday Water Quality Plan's DIN water quality in "event current conditions" (as at 2014) is 0.429 ppm and the 2021 event target is 0.300 ppm. FRP water quality in "event current conditions" (as at 2014) is 0.200 ppm and the 2021 event target is 0.193 ppm. These values are provided for reference only.

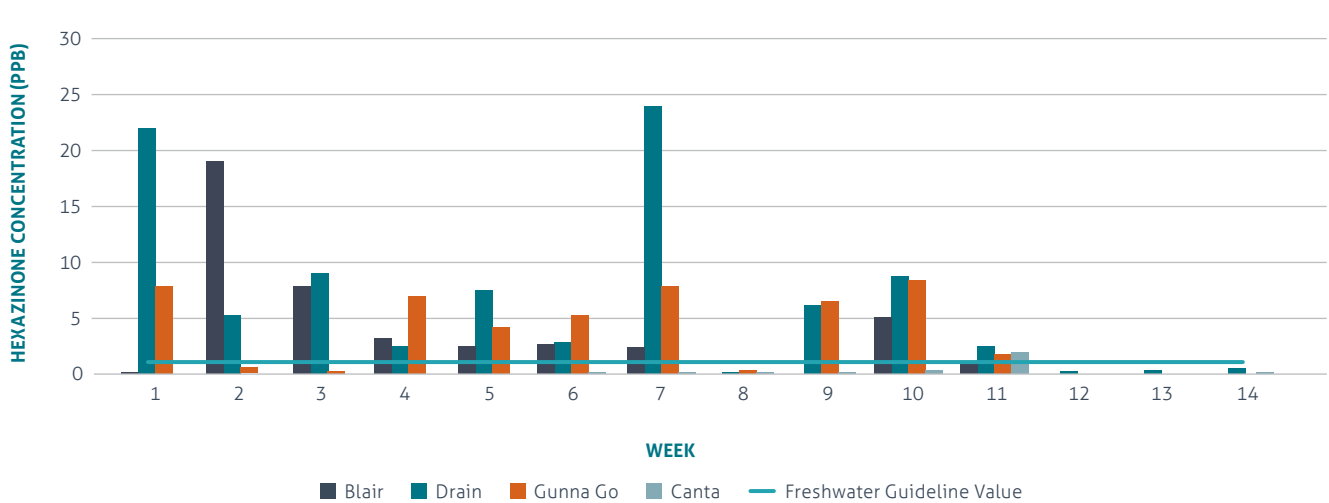
### ATRAZINE



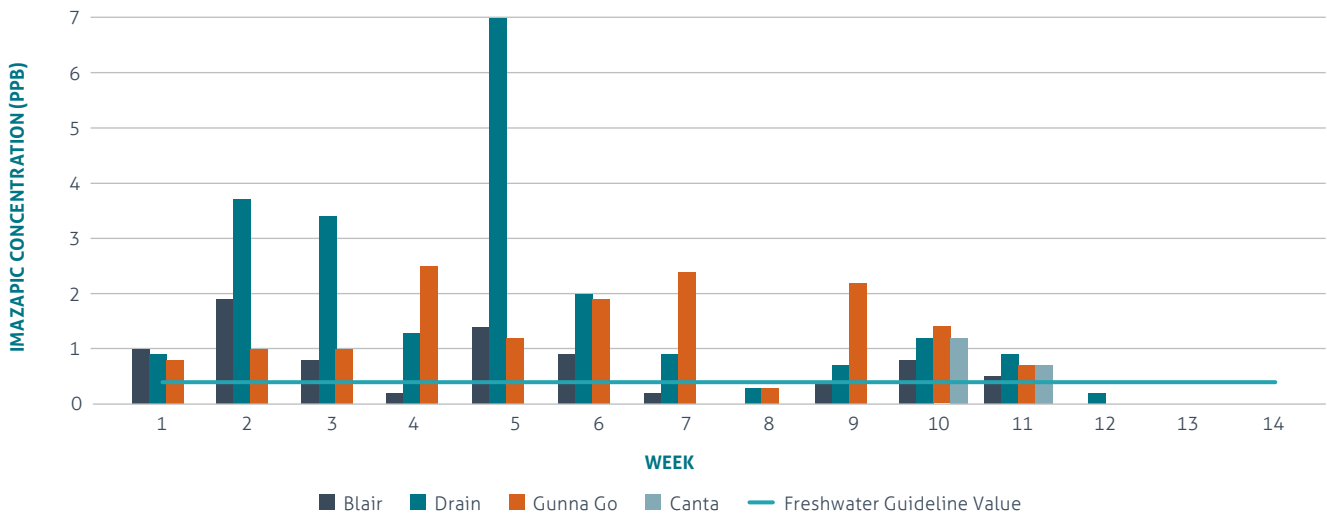
### DIURON



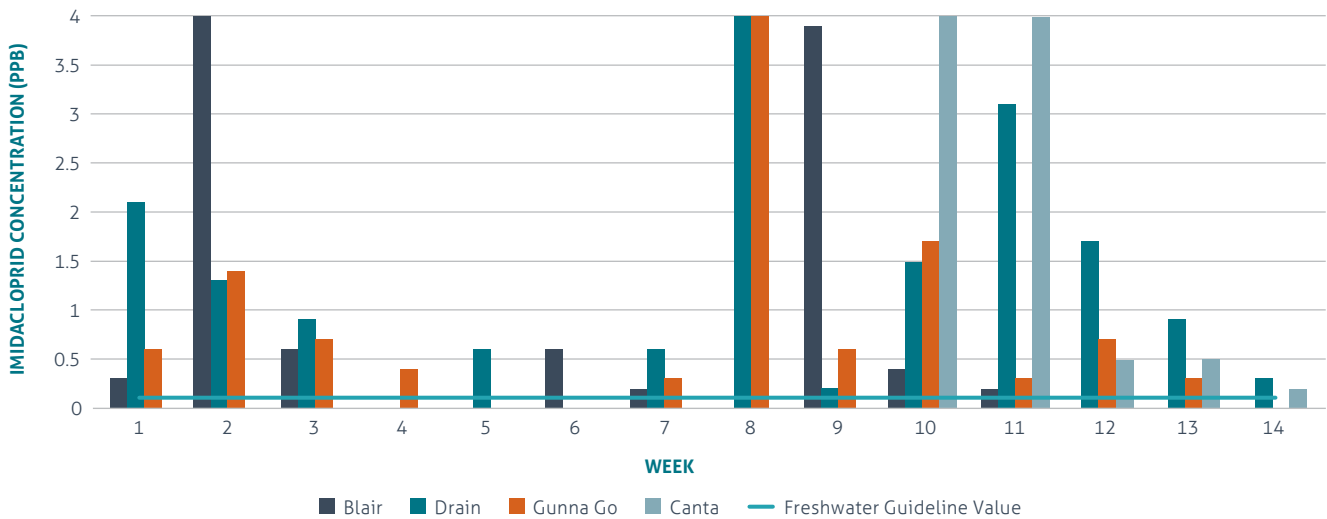
### HEXAZINONE



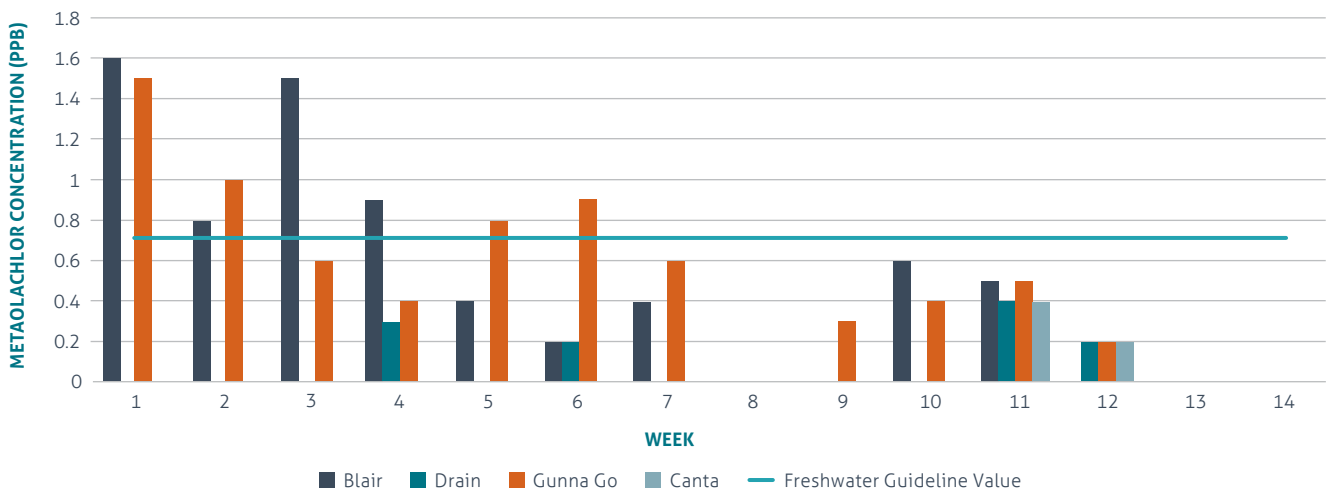
### IMAZAPIC



### IMIDACLOPRID

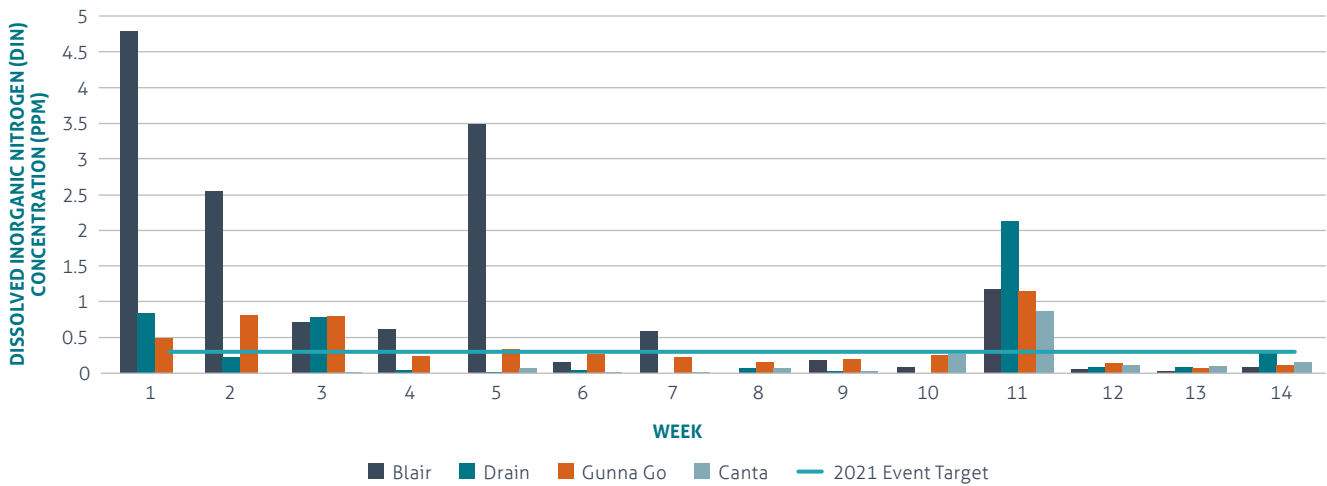


### METOLACHLOR

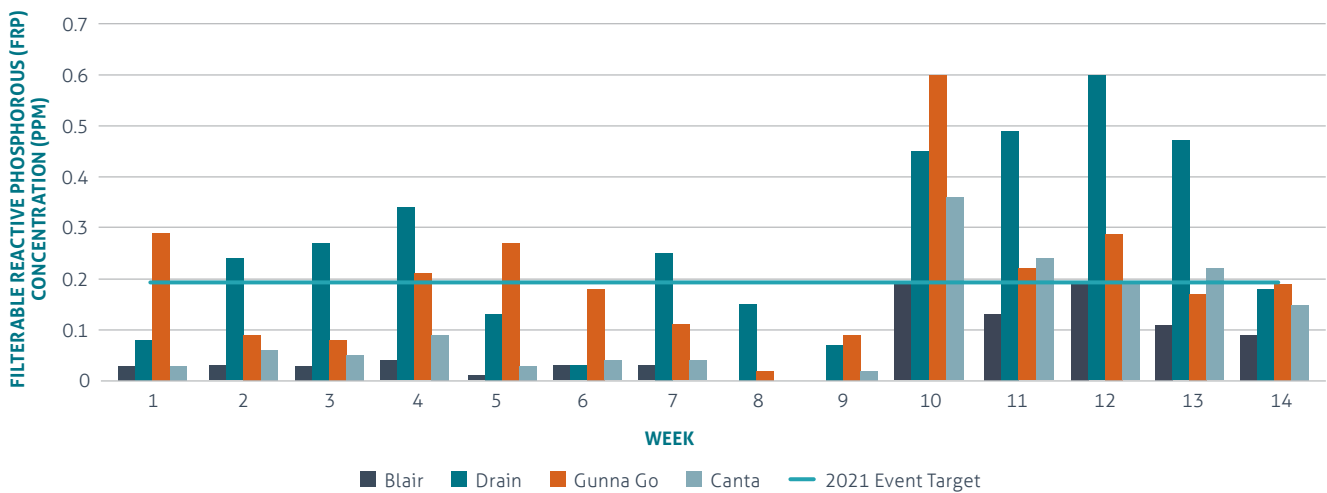


Some detections of Pendimethalin during weeks 12 - 14, all below freshwater guideline value. One detection of isoxaflutole at Blair (1.5 ppm week 9) and Canta sites (0.9 ppb week 10), freshwater guideline value = 0.46 ppb.

## DIN



## FRP



## FOR FURTHER INFORMATION PLEASE CONTACT

Brad Pfeffer [E bpfeffer@sugarresearch.com.au](mailto:bpfeffer@sugarresearch.com.au) [M 0419 175 815](tel:0419175815)

Copyright © 2021 • All rights reserved. No part of this publication may be reproduced, stored in a retrieval system, or transmitted in any form or by any means, electronic, mechanical, photocopying, recording, or otherwise, without the prior permission of SRA. **Disclaimer** In this disclaimer a reference to 'we', 'us' or 'our' means SRA and our directors, officers, agents and employees. Although we do our best to present information that is correct and accurate, we make no warranties, guarantees or representations about the suitability, reliability, currency or accuracy of the information we present in this Information Sheet, for any purposes. Subject to any terms implied by law and which cannot be excluded, we accept no responsibility for any loss, damage, cost or expense incurred by you as a result of the use of, or reliance on, any materials and information appearing in this Information Sheet. You, the user, accept sole responsibility and risk associated with the use and results of the information appearing in this Information Sheet, and you agree that we will not be liable for any loss or damage whatsoever (including through negligence) arising out of, or in connection with the use of this Information Sheet. We recommend that you contact our staff before acting on any information provided in this Information Sheet. **Warning** Our tests, inspections and recommendations should not be relied on without further, independent inquiries. They may not be accurate, complete or applicable for your particular needs for many reasons, including (for example) SRA being unaware of other matters relevant to individual crops, the analysis of unrepresentative samples or the influence of environmental, managerial or other factors on production.

This project is funded through the Queensland Government's Reef Water Quality Program.

